

# TECHNICAL GUIDE



Saturday 6th september 2025



## **CONTENTS**

1. Introduction
2. Presentation of the event
  - 2.1 World Championships
  - 2.2 Programme
  - 2.3 Categories
3. Registration
4. Number bibs delivery
5. Start schedule
6. Official ceremonies
7. Course Map
8. Technical Assistance
9. Feedzone – derogation
10. Usefull adress
11. Annexe : Technical Map

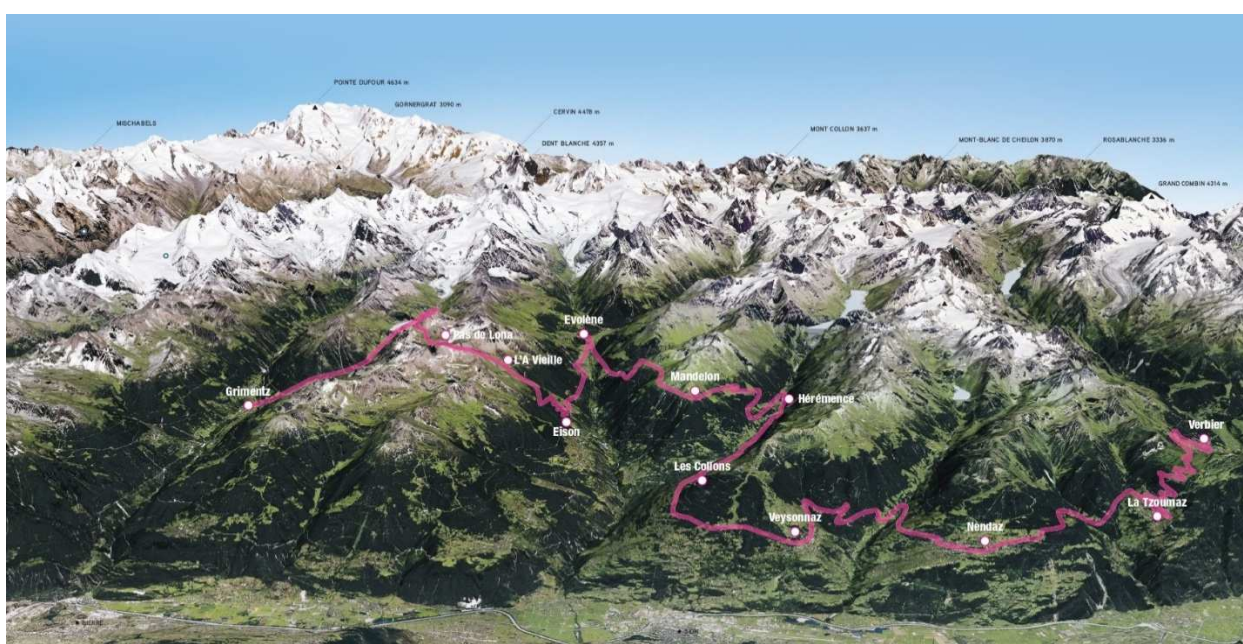
## 1. Introduction

This document summarizes the information required by participants in the Mountain Bike Marathon World Championships taking place on the Grand Raid BCVS race.

## 2. Prestation of the event

Grand Raid BCVS, Swiss Mountain Bike Race Marathon has been thrilling bikers since 1990. This marathon will take you from Verbier to Grimentz.

It is renowned as one of the most challenging mountain bike races in the world. Located in the heart of the Valais Alps, in an alpine playground, the route crosses various valleys, culminating in the Pas de Lona, at over 2,700m.



### 2.1 World Championships

The 2025 UCI Mountain Bike Marathon World Championships will take place in Valais, Switzerland.

Starting from **Verbier to Grimentz**.

#### SPECIAL GRAND RAID BCVS 2025 :

Elite riders will take part in the Grand Raid BCVS on the same day as amateurs.



The start in Verbier will be a few minutes earlier, so they will start earlier. They will therefore race on the same day with almost 1,500 participants.

Other riders will be also present at the smaller starts in Nendaz - Héremence and Evolène, with one and unique finish in Grimentz.

## 2.2 Programme

Day	Time	Programme
Thursday 04/09/2025	13 :00 – 16 :00	UCI Course Inspection
Friday 05/09/2025	8 :00 – 16 :00 13 :00 – 16 :00	Unofficial training All riders Riders confirmation UCI – Bibs number - SION
Saturday 06/09/2025	06 :30 – 15 :30 Verbier to Grimentz  16 :30	Women Cross-country Marathon World Championships  Men Cross-country Marathon World Championships  Official Ceremony

## 2.3 Categories

Men aged 19 and more over (from 2006 and before)

Women aged 19 and more over (from 2006 and before)

## 3. Registration

All registration are made via the UCI platform for each National Federation.

## 4. Number bibs delivery

Number distribution will take place on Friday, the 5th September 5, 2025, from 13:00 to 19:00 in Sion.

Adress : Valais – 1950 Sion - Cour Roger Bonvin

46.23015425126051, 7.374970485606279





Please note that race numbers are not distributed at the same place as the start of the race. Sion is an hour's drive from Verbier.

## 5. Start schedule

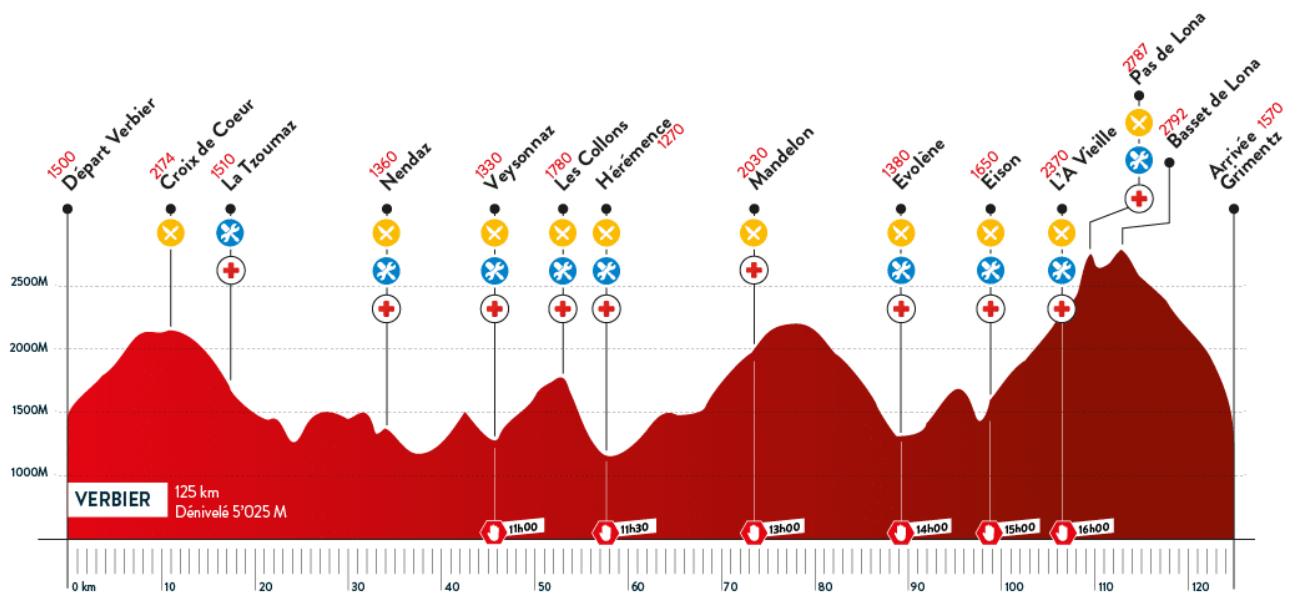
START VERBIER	SATURDAY 6th SEPTEMBER
MEN	06:40
WOMEN	06:45

## 6. Official Ceremony

GRIMENTZ	SATURDAY 6th SEPTEMBER
FINISH AERA	15:00

## 7.

### a. Profil & Course map with race stop



**b. Profil TIME when the riders will be pass**



Link intinary road : gpx Grand Raid BCVS 2025

[Verbier-Grimentz 125km - Grand Raid BCVS](#)

On the map – guidos

**8. Technical Assistance Techzone**

List and location of Technical zones

- No 1 : Haute – Nendaz / KM 34
- No 2 : Veysonnaz / KM 46
- No 3 : Les Collons / KM 53
- No 4 : Hérémenche / KM 58
- No 5 : Evolène / KM 87
- No 6 : Eison / KM 99
- No 7 : Moiry dam / KM 120




## Techzone no 1

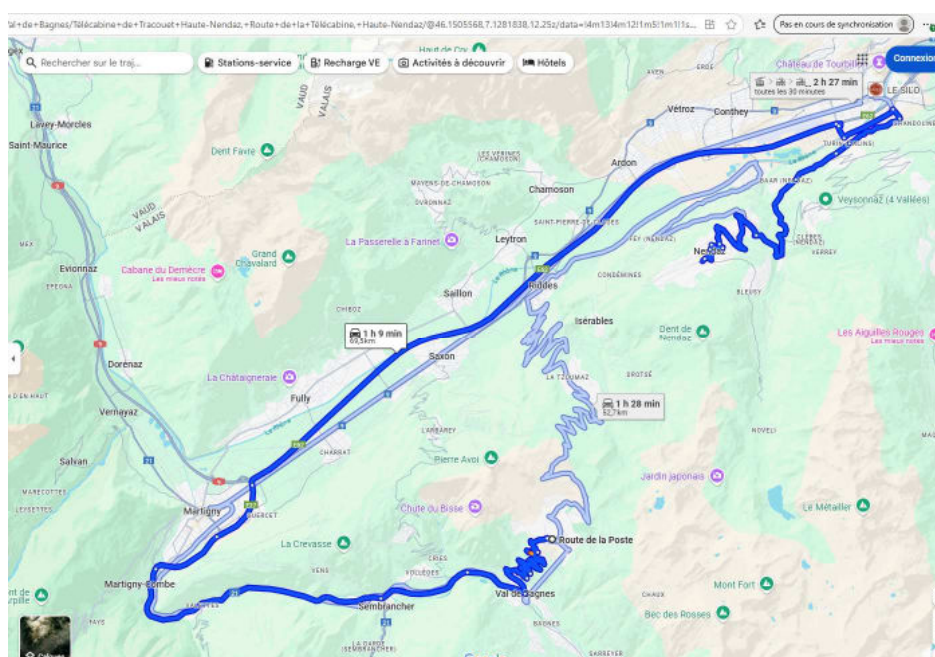
### Haute – Nendaz - KM 34

Haute-Nendaz télécabine : 46.1803186, 7.2917924

Parking Team : Parking next to the Restaurant Grenier



 By Car	Verbier – Haute-Nendaz	70 min	55 km
--------------------------------------------------------------------------------------------	------------------------	--------	-------





## Techzone no 2

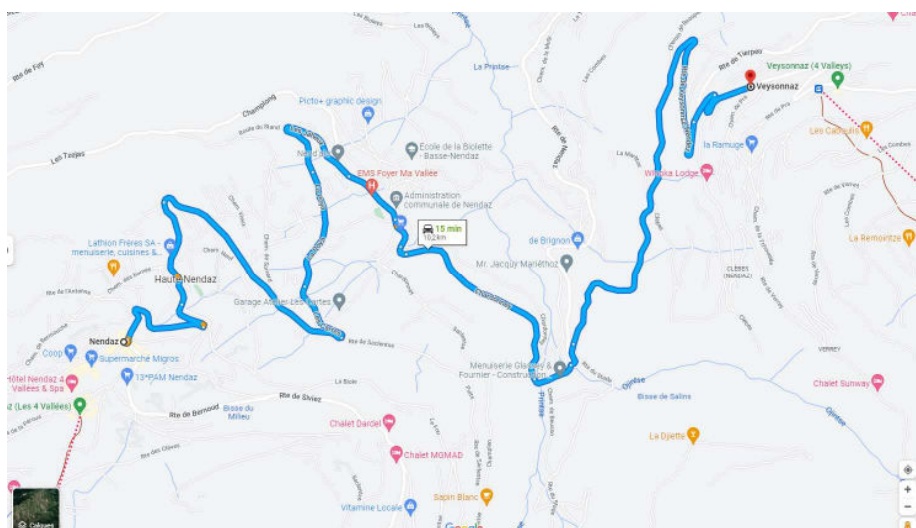
### Veysonnaz – km 46

Rte de Magrappé : 46.1957604, 7.3445984

Parking Team UCI : Rte de la Télécabine



 By Car	Haute-Nendaz - Veysonnaz	15 min	10 km
--------------------------------------------------------------------------------------------	--------------------------	--------	-------



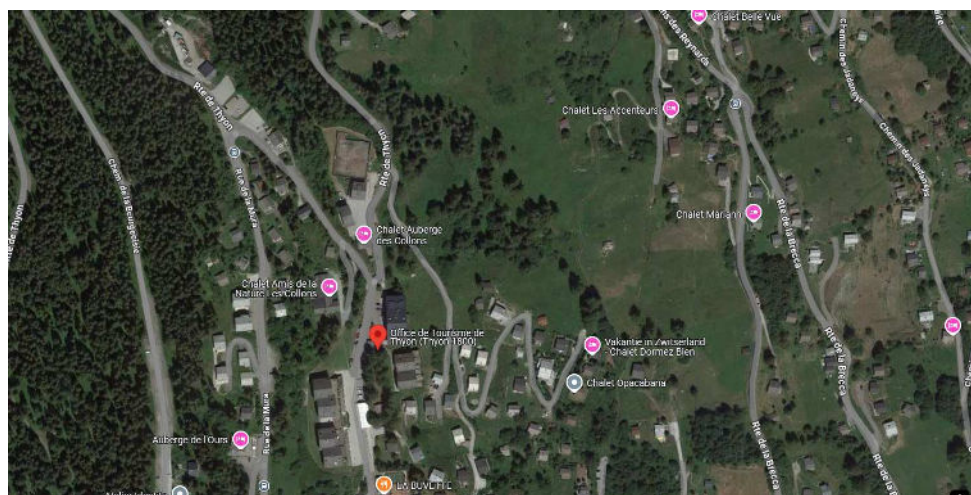



### Techzone no 3

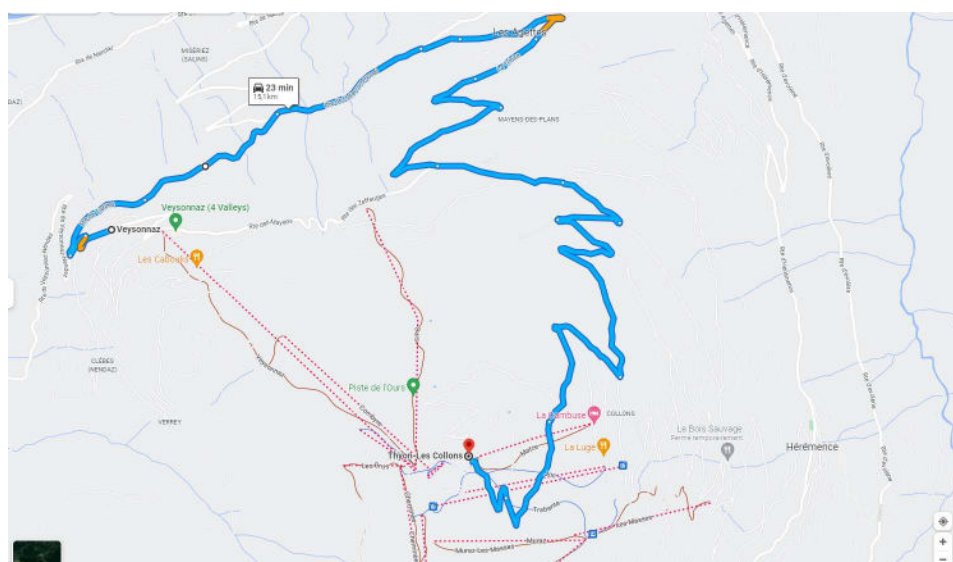
#### Les Collons - KM 53 :

Rue des Collons : 46.1848392, 7.3860352

Parking Team UCI : rte de Thyon



	By Car	Veysonnaz – Les Collons	25 min	15 km
-------------------------------------------------------------------------------------	--------	-------------------------	--------	-------





## Techzone no 4

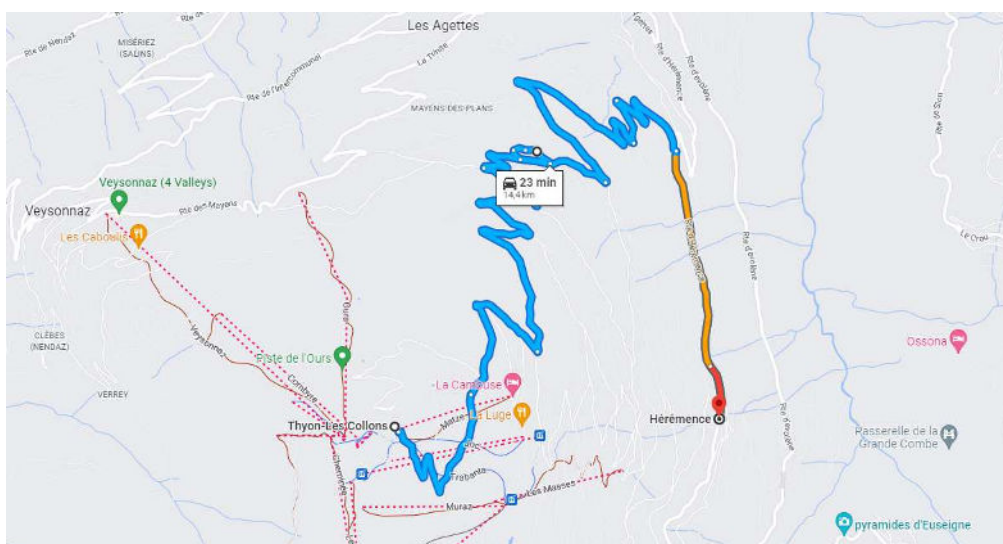
### Hérémente - km 58

Rue de L'Eglise : 46.1813268, 7.4047218

Parking Team UCI : Communal official parking (don't cross the race) continued via Vex



	By Car	Les Collons - Hérémente	20 min	14 km
-------------------------------------------------------------------------------------	--------	----------------------------	--------	-------





## Techzone no 5

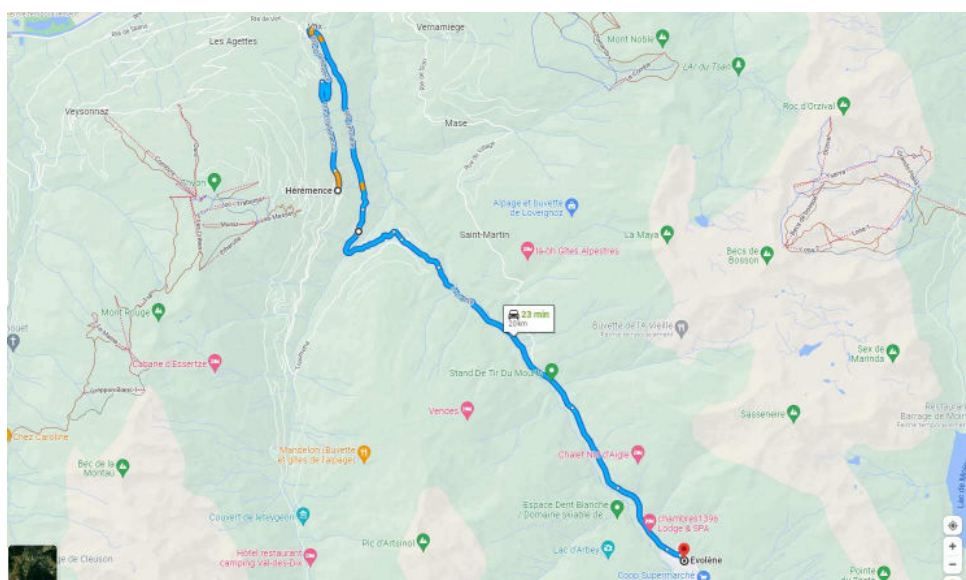
### Evolène - Km 87

Rte de Lana : 46.1101123, 7.4990842

Parking Team UCI : between start of rte principale and shop COOP



	By Car	Hérémece - Evolène	20 min	20 km
-------------------------------------------------------------------------------------	--------	--------------------	--------	-------






## Techzone no 6

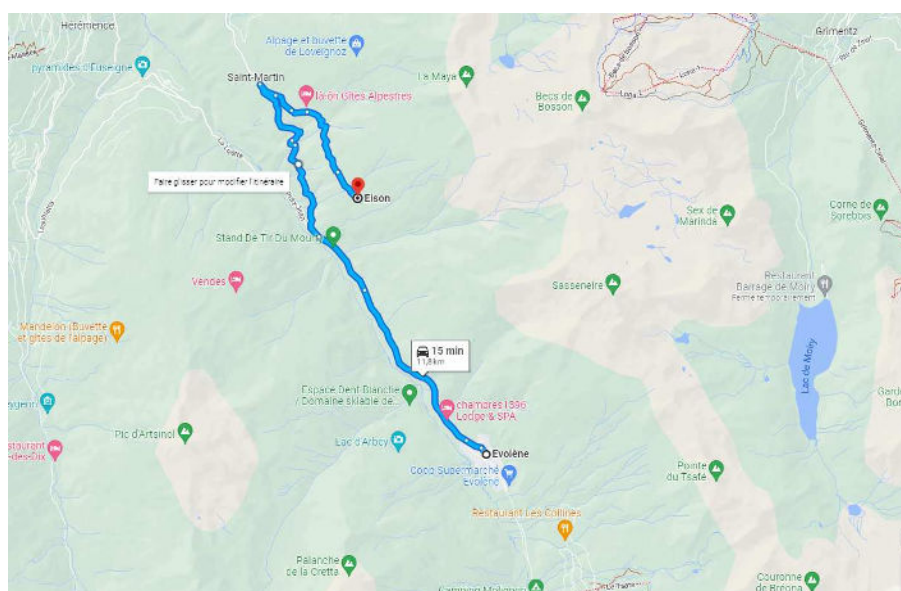
### Eison – KM 99

La Combaz d'Eison : 46.1537105, 7.4667750

Parking Team UCI : Eison village entrance



 By Car	Evolène - Eison	15 min	10 km
--------------------------------------------------------------------------------------------	-----------------	--------	-------





## Techzone no 7

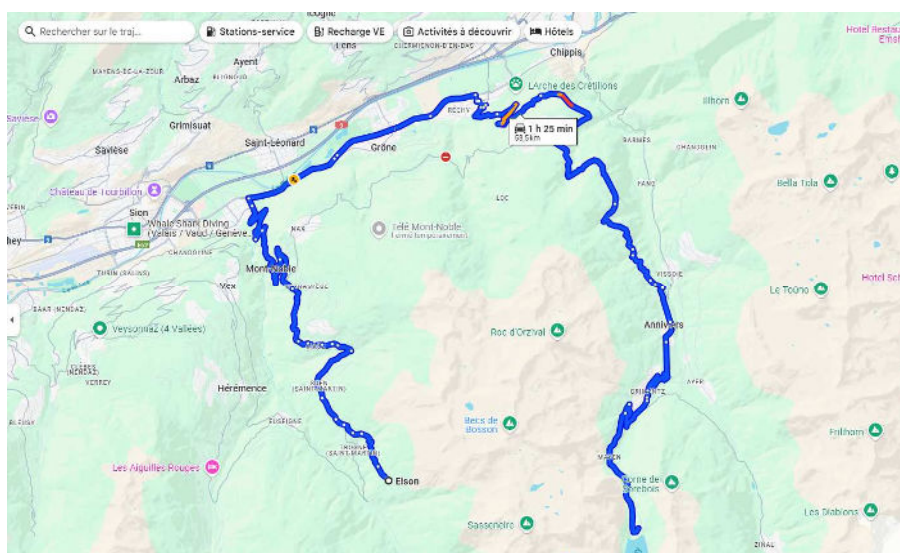
### Below the Moiry dam – KM 120

Barrage de Moiry : 46.1385671, 7.5701671

Parking Team UCI : on site




	By Car	Eison – Moiry dam	15 min	10 km
-------------------------------------------------------------------------------------	--------	-------------------	--------	-------




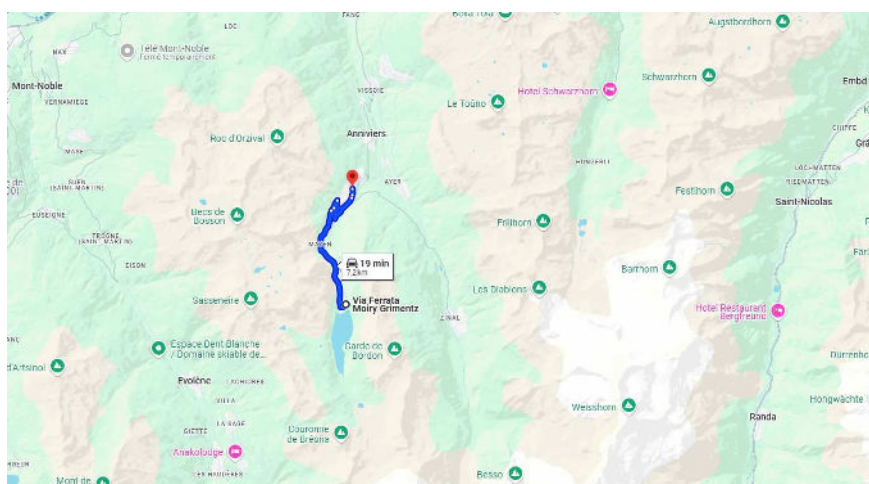


## Parking Grimentz – Finish Aera

Parking Team UCI : Grimentz 46.1742919, 7.5732172



	By Car	Moiry dam - Grimentz	15 min	7 km
-----------------------------------------------------------------------------------	--------	----------------------	--------	------



## 9. Feed zone

It is strictly forbidden to have personal refreshments on the course outside the feed zones.

There are no official exemptions on the course this year.

Riders can use the refreshment points zones provided by the Grand Raid organisers.

Feed-zone site: <https://grand-raïd-bcvs.ch/verbier-grimentz-125km/>

## 10. Usefull adress Grand Raid BCVS

Eric Léger

Member of director comitee

[eric.leger@grand-raïd-bcvs.ch](mailto:eric.leger@grand-raïd-bcvs.ch)

+41 79 349 88 74

Sébastien Massy

Member of director comitee

[sebastien.massy@grand-raïd-bcvs.ch](mailto:sebastien.massy@grand-raïd-bcvs.ch)

+41 78 711 81 16

Arnaud Rapillard

Member of director comitee

[arnaud.rapillard@grand-raïd-bcvs.ch](mailto:arnaud.rapillard@grand-raïd-bcvs.ch)

+41 79 303 28 81

Alain Glassey

Race coordinator

[alain.glassey@bluewin.ch](mailto:alain.glassey@bluewin.ch)

+41 79 652 81 65

Laure-Marie Zufferey

Race office

[lauremarie@grand-raïd-bcvs.ch](mailto:lauremarie@grand-raïd-bcvs.ch)

+41 79 420 59 79